















BOROUGH of BROOKVILLE

ZONING MAP Adopted June 2006

B4

-  Borough Line
-  Map Grid
-  Street Centerlines
- ZONING CLASSES**
-  LDR
-  LI-1
-  LI-2
-  MDR
-  O/C
-  DC
-  RC
-  SP
-  TZ
-  Outside Borough
-  Brookville Historic Overlay District



A1	B1	
A2	B2	C2
A3	B3	C3
A4		C4
A5		

1 inch equals 300 feet
 0 150 300 450 600 Feet

ATS CHESTER
ENGINEERS

G:\Brookville\ArcProjects\Brookville_Zoning_Map_Mapbook.mxd

