

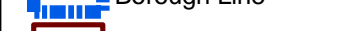











# BOROUGH of BROOKVILLE


## ZONING MAP Adopted June 2006

### B1

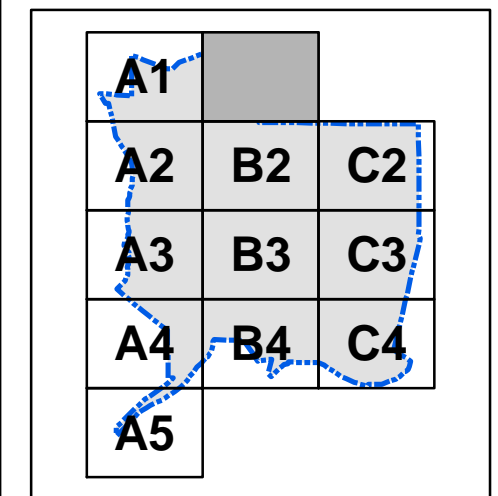
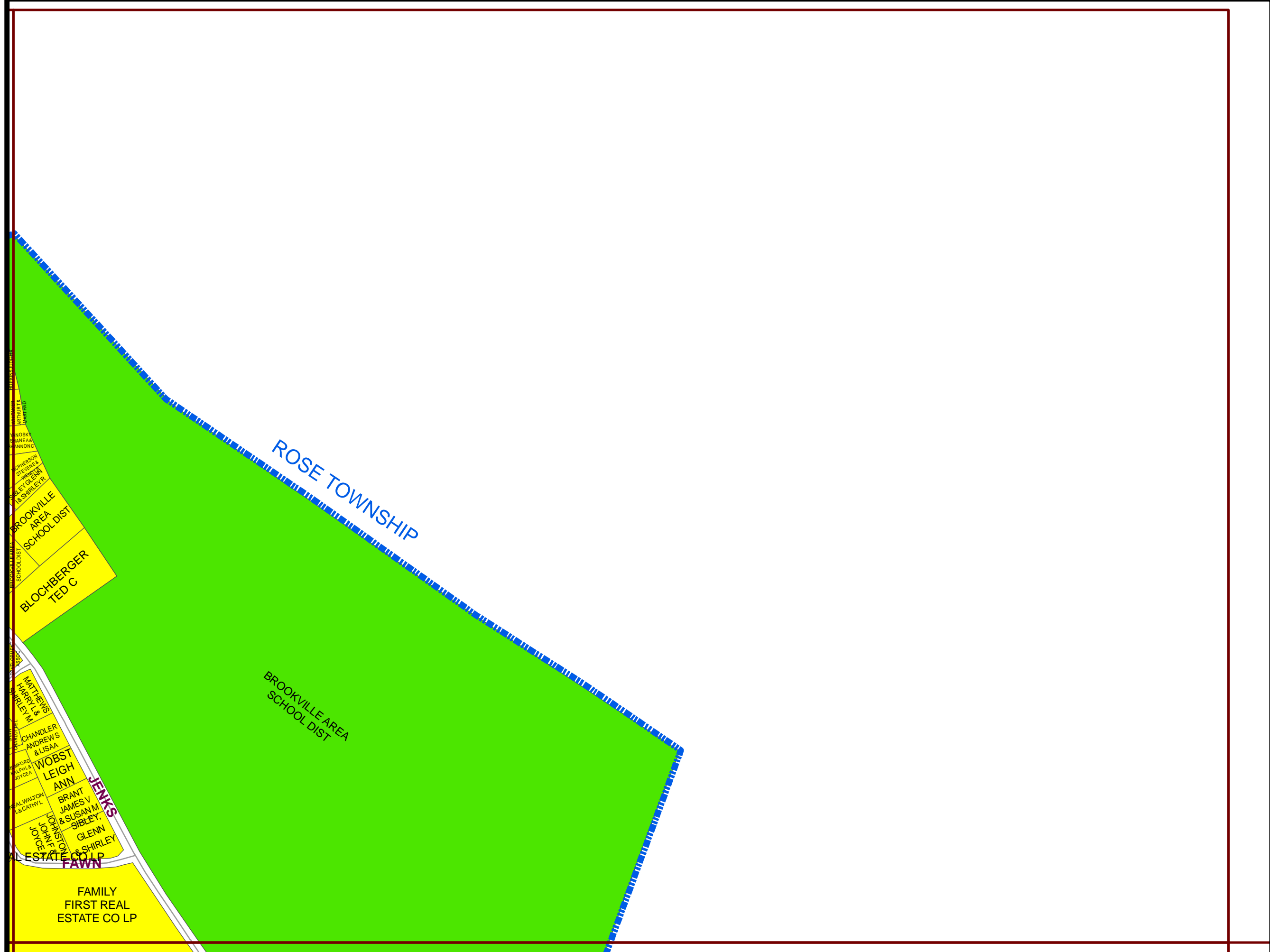
-  Street Centerlines
-  Borough Line
-  Map Grid

#### ZONING CLASSES


-  LDR
-  LI-1
-  LI-2
-  MDR
-  O/C
-  DC
-  RC
-  SP
-  TZ

 Outside Borough

 Brookville Historic Overlay District



1 inch equals 300 feet



**ATS CHESTER**  
ENGINEERS