













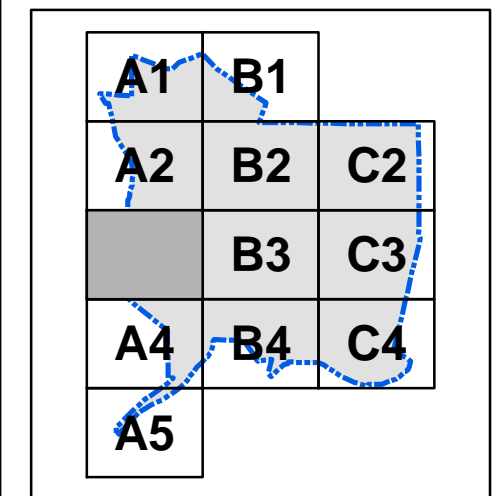


BOROUGH of BROOKVILLE

ZONING MAP Adopted June 2006

A3

-  Borough Line
 -  Map Grid
 -  Street Centerlines
- ZONING CLASSES**
-  LDR
 -  LI-1
 -  LI-2
 -  MDR
 -  O/C
 -  DC
 -  RC
 -  SP
 -  TZ
 -  Outside Borough
 -  Brookville Historic Overlay District



1 inch equals 300 feet



ATS CHESTER
ENGINEERS

