













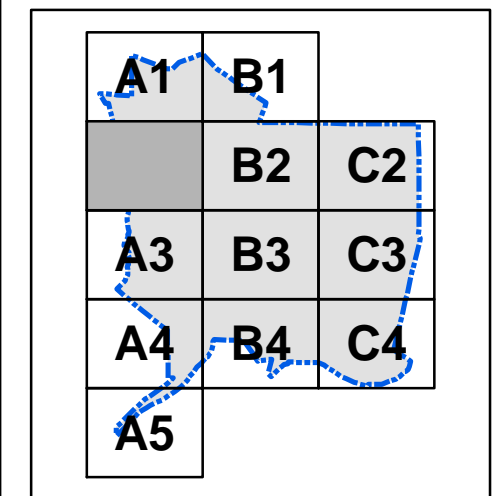


BOROUGH of BROOKVILLE

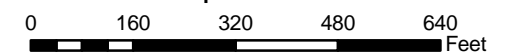
ZONING MAP Adopted June 2006

A2

-  Street Centerlines
-  Borough Line
-  Map Grid
- ZONING CLASSES**
-  LDR
-  LI-1
-  LI-2
-  MDR
-  O/C
-  DC
-  RC
-  SP
-  TZ
-  Outside Borough
-  Brookville Historic Overlay District



1 inch equals 300 feet



ATS CHESTER
ENGINEERS

G:\Brookville\ArcProjects\Brookville_Zoning_Map\Mapbook.mxd

